

# SCHEDULE 'A' to the COMPREHENSIVE ZONING BY-LAW for the TOWNSHIP OF LAURENTIAN VALLEY

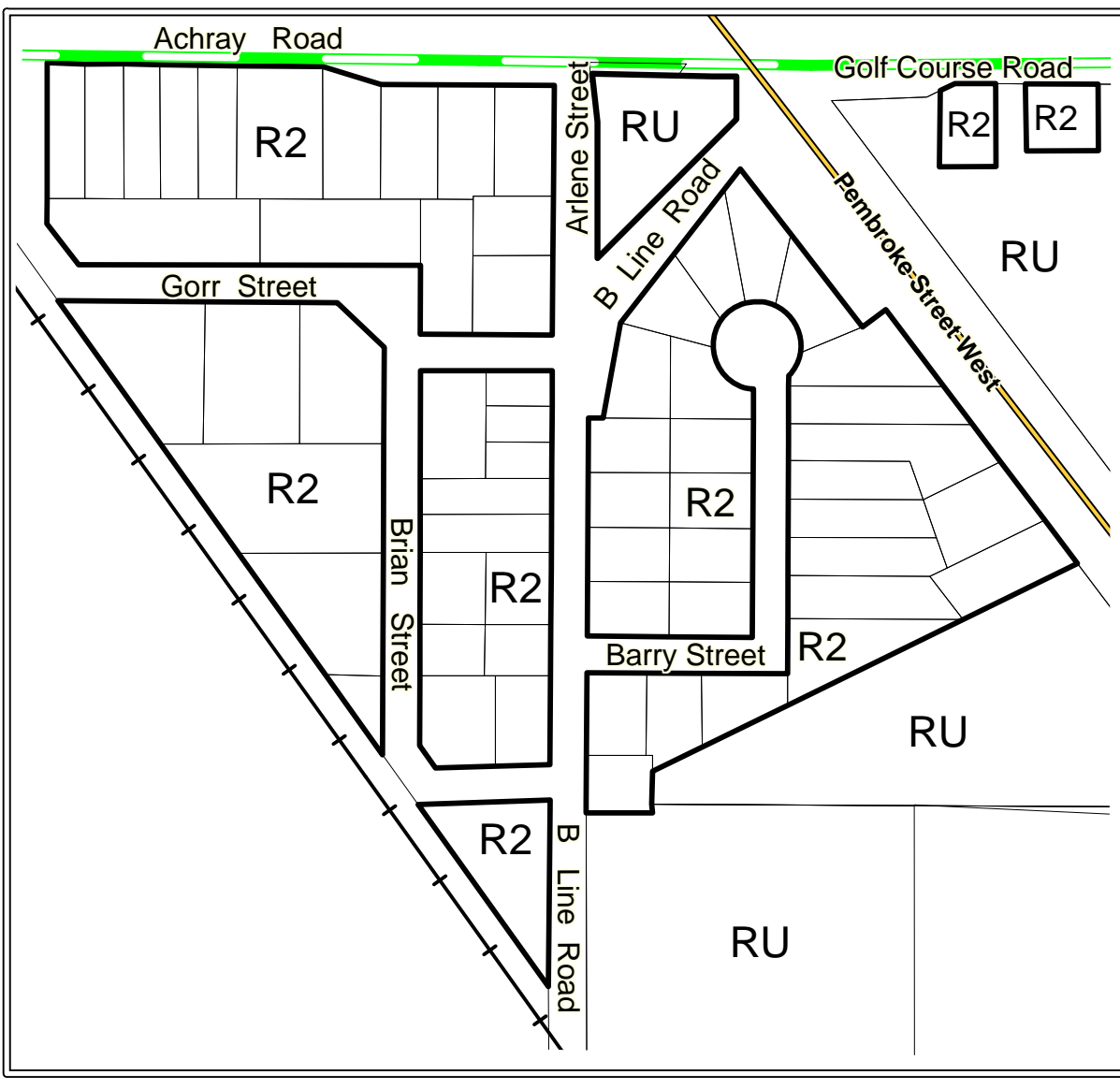


This is Schedule 'A-6' through 'A-15' to the Comprehensive Zoning By-Law Passed the \_\_\_\_\_ day of \_\_\_\_\_, 200\_\_  
 Signatures of the Signing Officers:

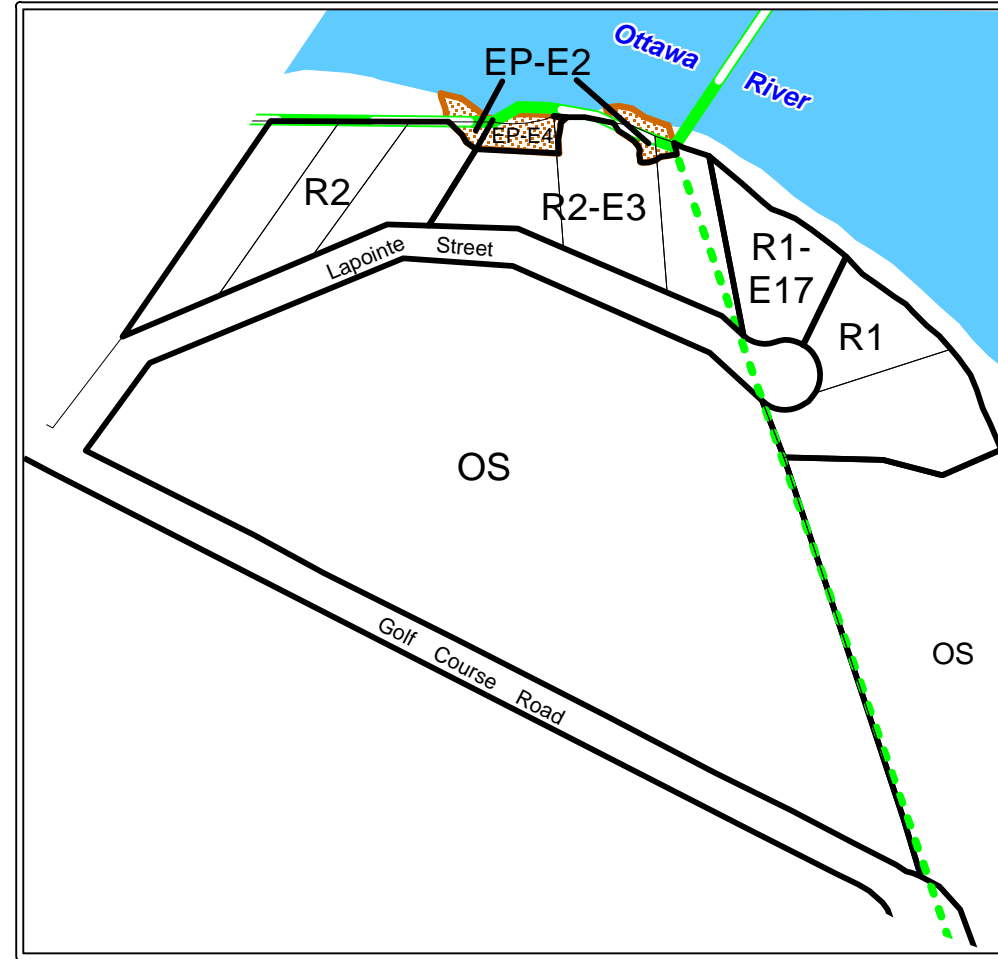
Mayor \_\_\_\_\_ Clerk \_\_\_\_\_

## ALICE TOWNSHIP INSET SCHEDULES

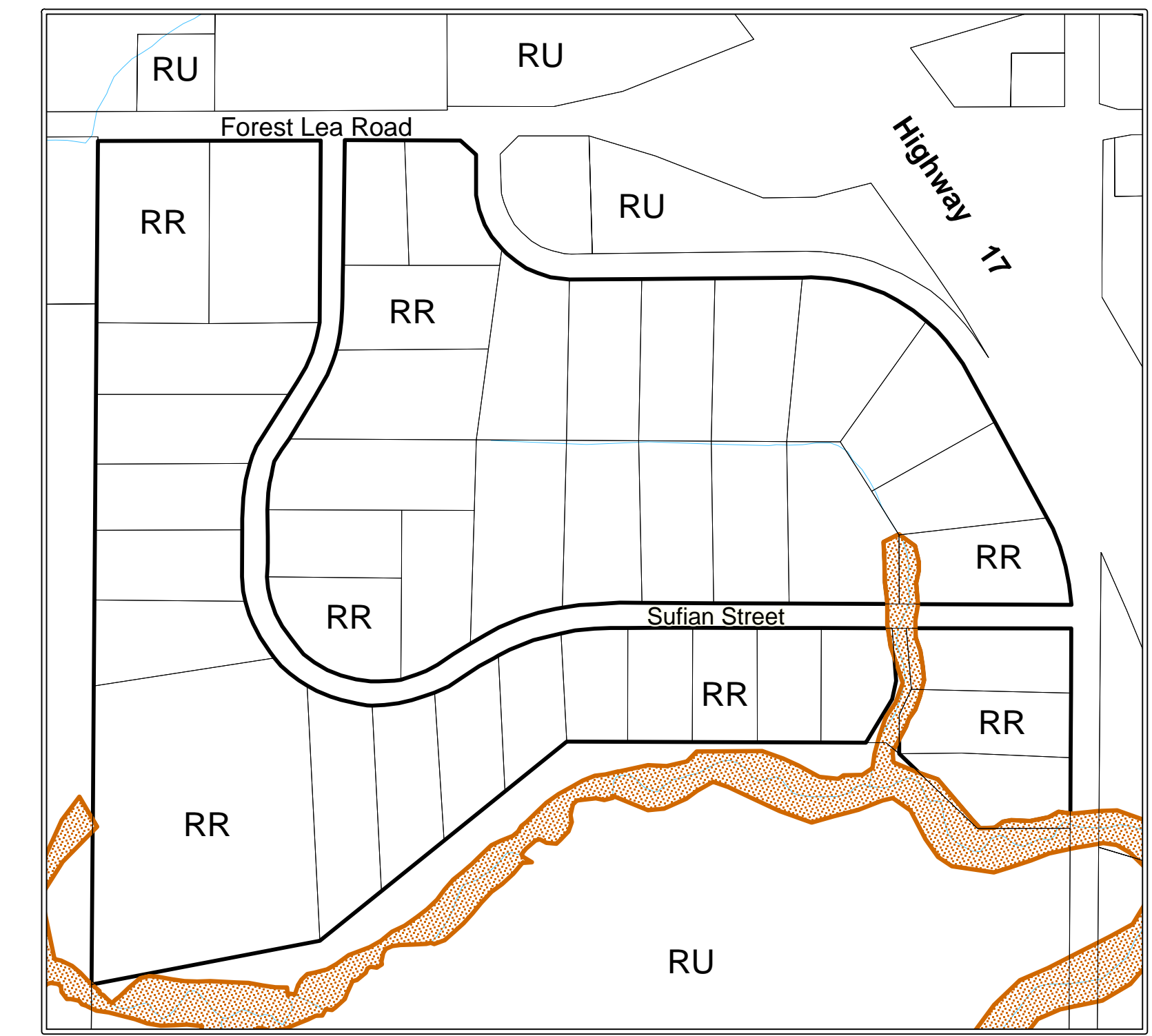
Schedule A-6



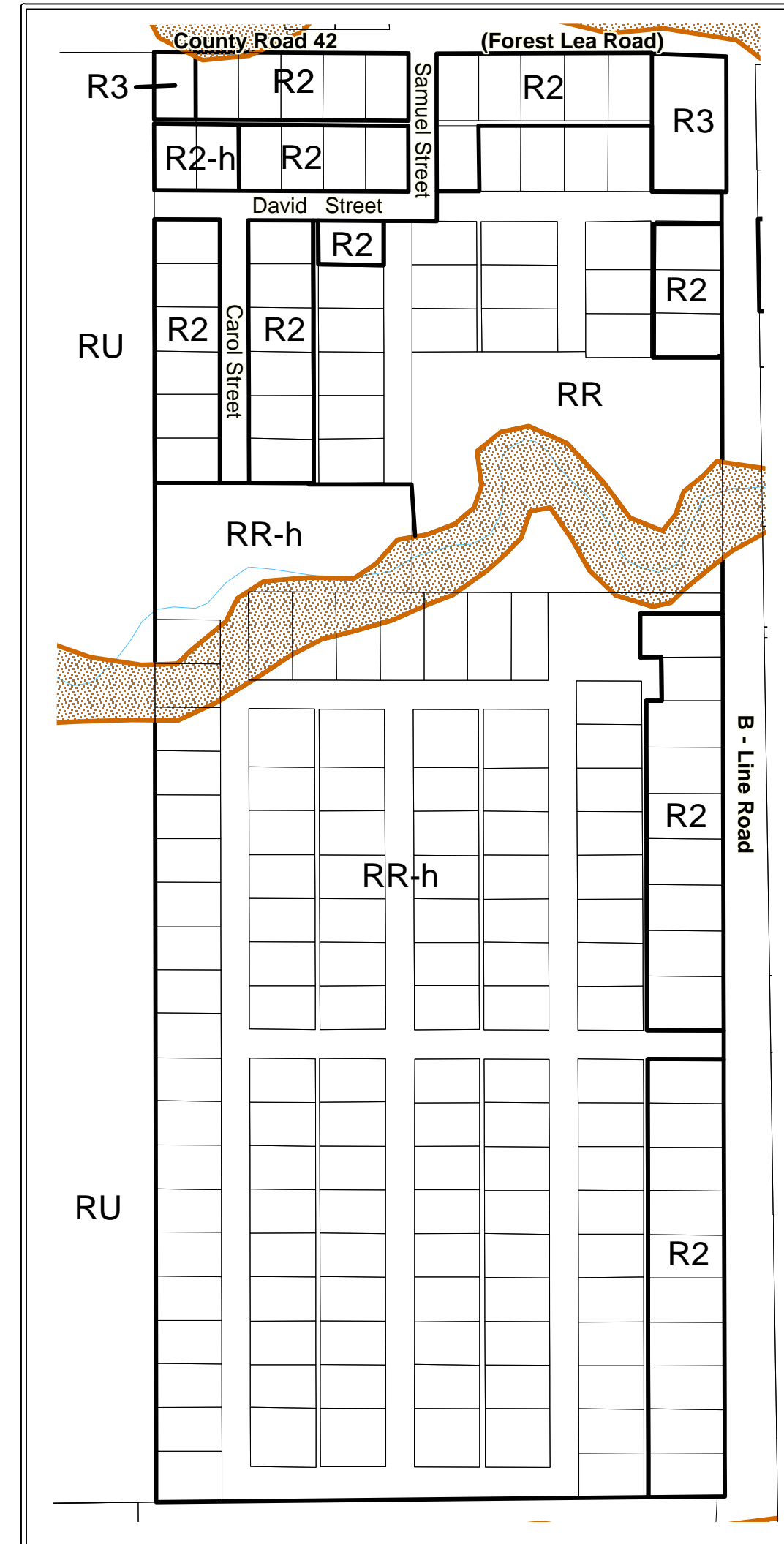
Schedule A-7



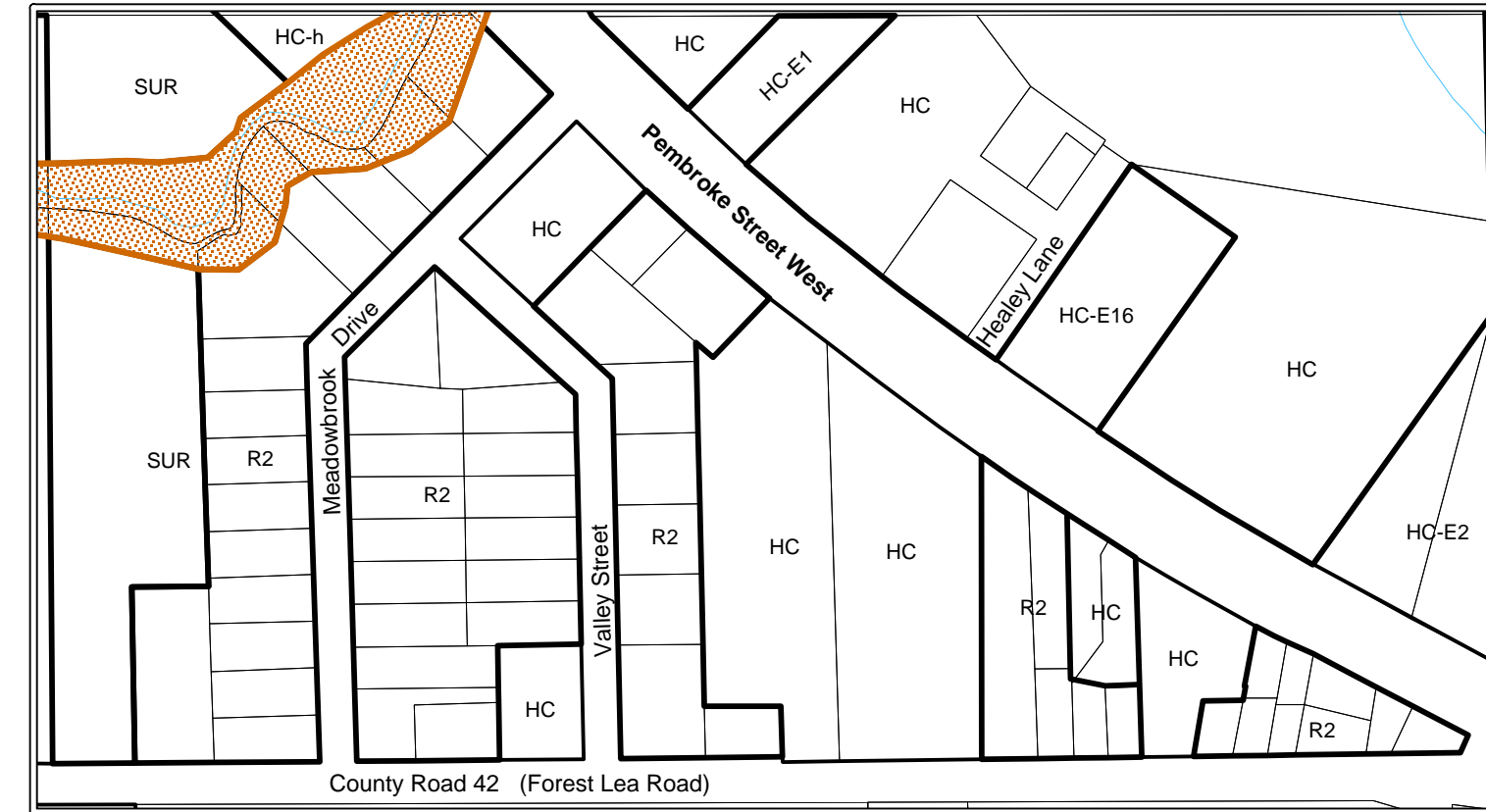
Schedule A-8



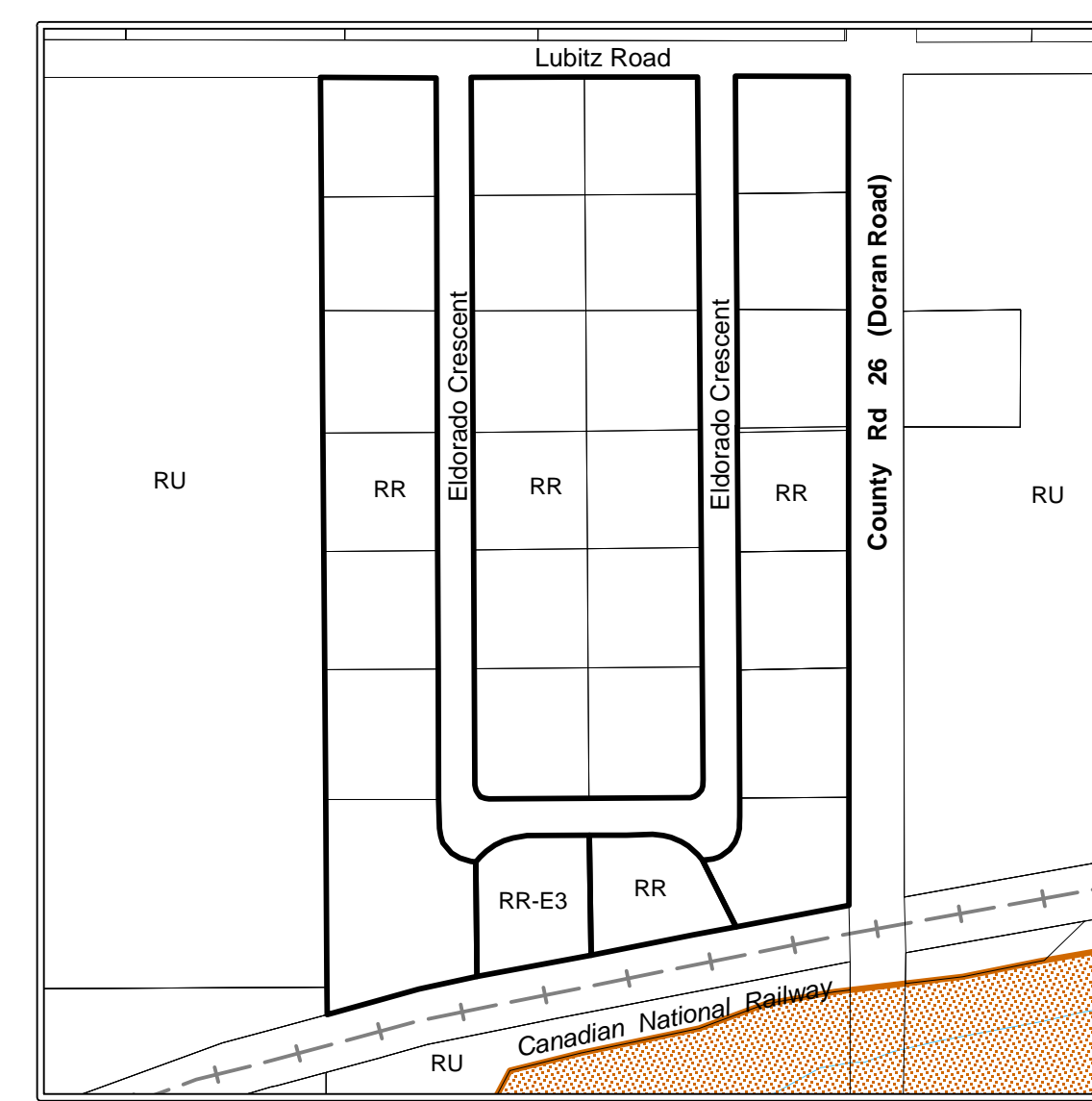
Schedule A-9



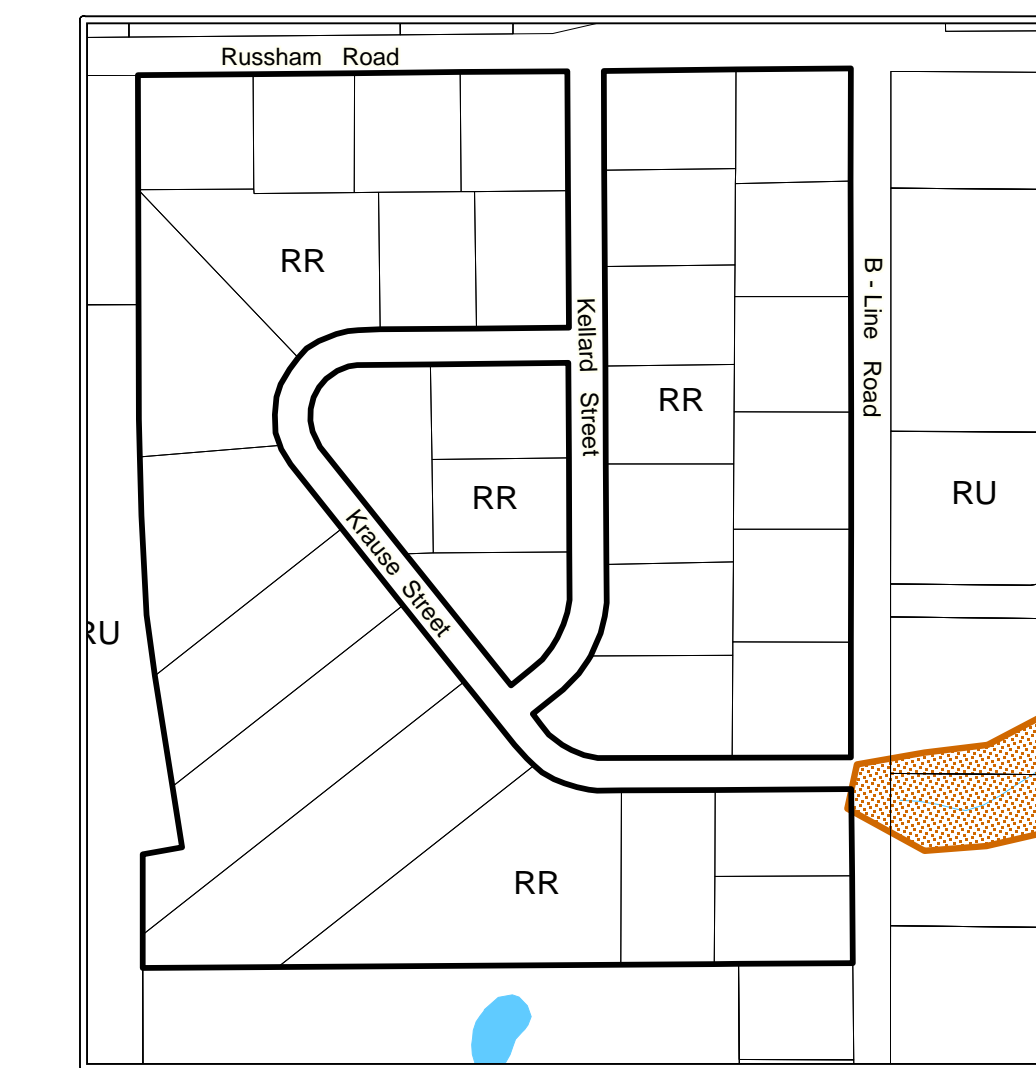
Schedule A-10



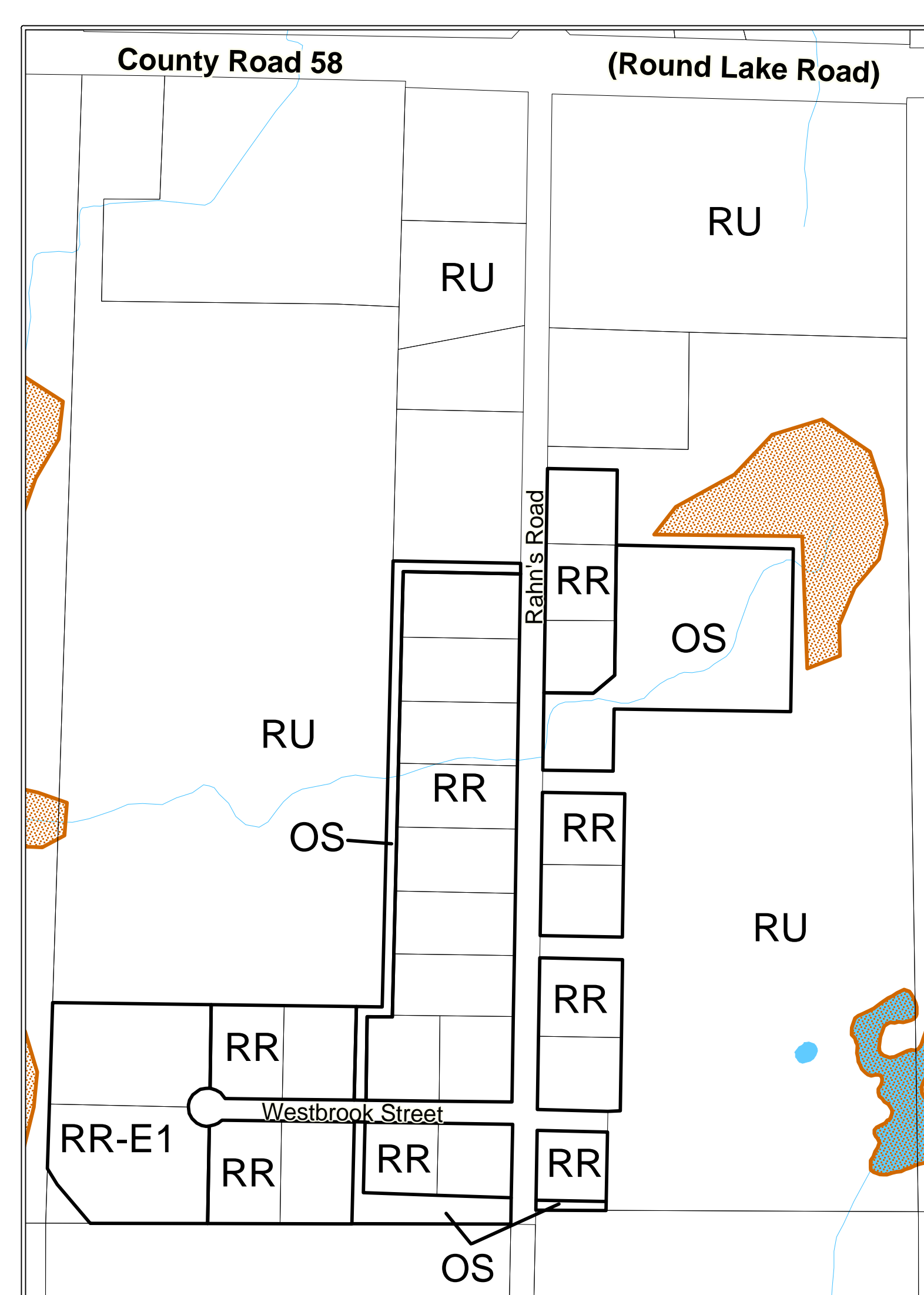
Schedule A-11



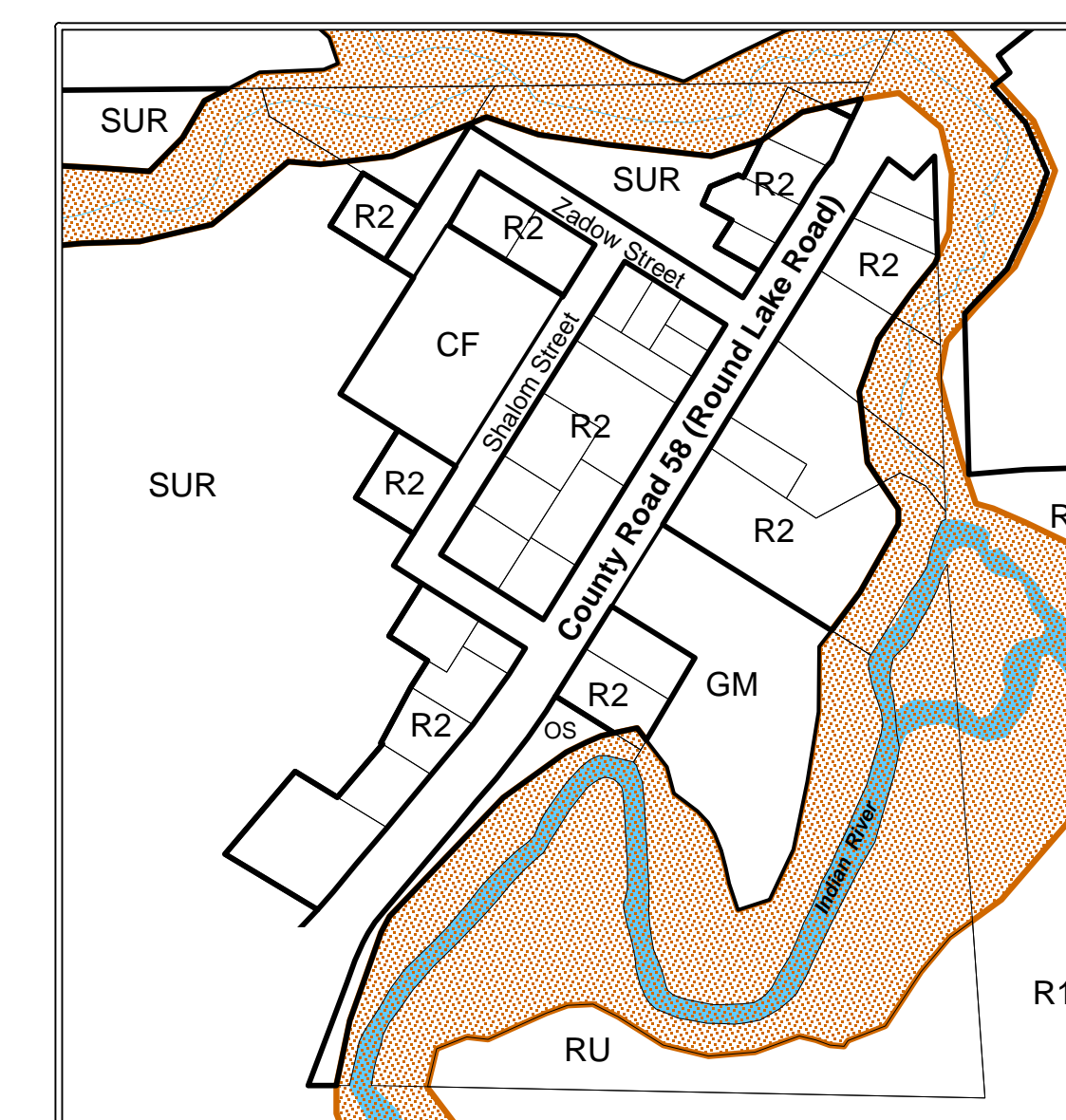
Schedule A-12



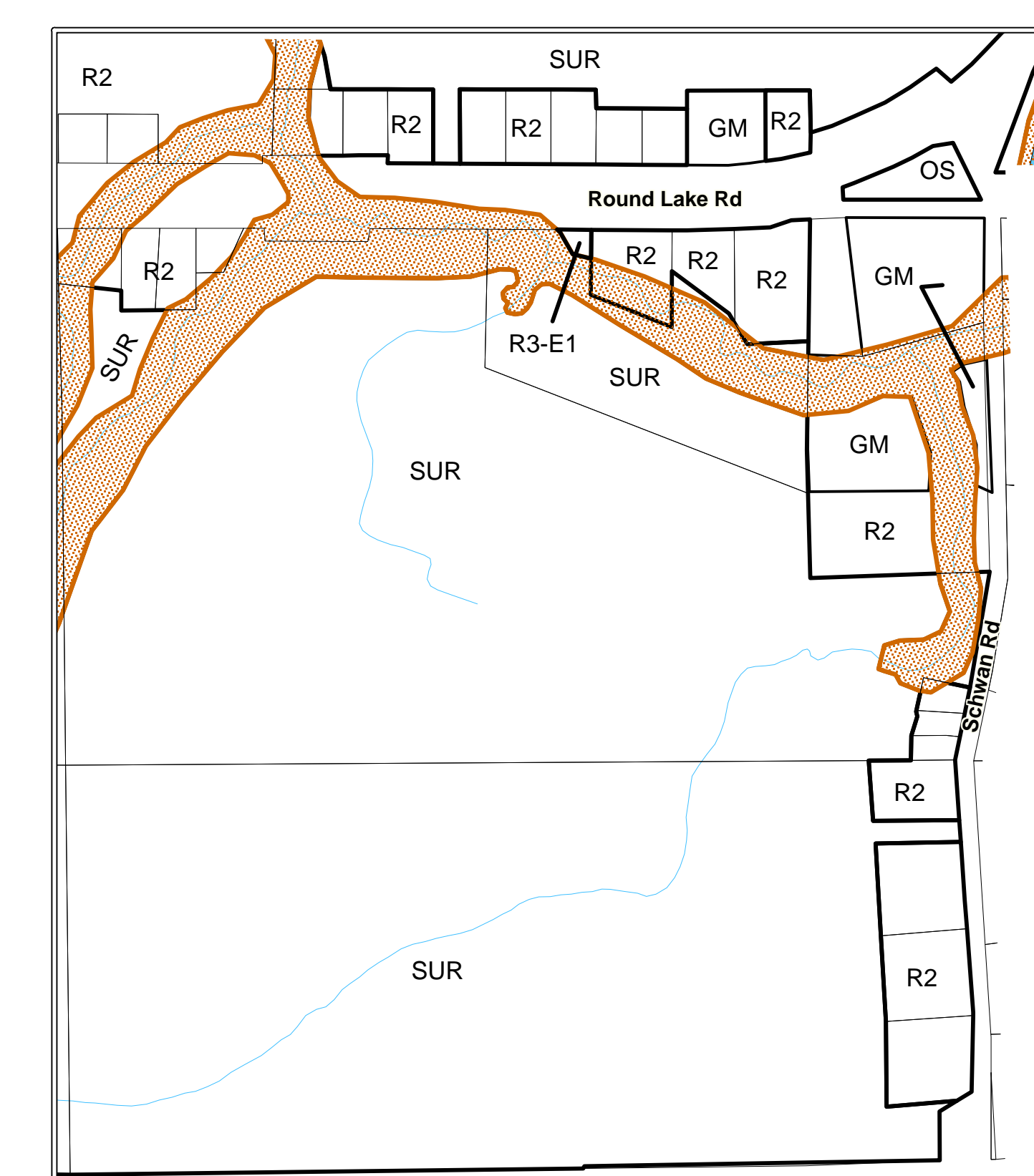
Schedule A-13



Schedule A-14



Schedule A-15



Scale for all Schedules = 1:400

Jp2g Consultants Inc. GeoSolutions Consulting

### Legend

	AGRICULTURE (A)		PROVINCIAL HIGHWAY		GEOGRAPHIC TOWNSHIP	<b>AC</b>	ADULT COMMERCIAL	<b>LM</b>	LIGHT INDUSTRIAL	<b>R2</b>	RESIDENTIAL TWO
	ENVIRONMENTAL PROTECTION (EP)		COUNTY ROAD		NATURAL GAS PIPELINE	<b>ARP</b>	ARCHEOLOGICAL RESOURCE PROTECTION	<b>HC</b>	HIGHWAY COMMERCIAL	<b>R3</b>	RESIDENTIAL THREE
	MINERAL AGGREGATE RESERVE (EMR)		TOWNSHIP ROAD		HYDRO	<b>CF</b>	COMMUNITY FACILITY	<b>GC</b>	GENERAL COMMERCIAL	<b>RC</b>	RECREATIONAL COMMERCIAL
	CROWN LAND		SEASONAL, PRIVATE or CROWN ROAD		RURAL (RU)	<b>DM1</b>	DISPOSAL INDUSTRIAL ONE	<b>SC</b>	SHOPPING CENTRE COMMERCIAL	<b>SUR</b>	SUBURBAN RESERVE COMMERCIAL
	HYDROGRAPHY		RAILWAY		NHF OVERLAY ZONE AREA OF NATURAL & SCIENTIFIC INTEREST (ANSI)	<b>DM2</b>	DISPOSAL INDUSTRIAL TWO	<b>OS</b>	OPEN SPACE	<b>TC</b>	TOURIST COMMERCIAL
			TOWNSHIP BORDER			<b>EM</b>	EXTRACTIVE INDUSTRIAL	<b>RR</b>	RURAL RESIDENTIAL	<b>UR</b>	URBAN RESERVE
						<b>GM</b>	GENERAL INDUSTRIAL	<b>R1</b>	RESIDENTIAL ONE	<b>LSR</b>	LIMITED SERVICE RESIDENTIAL